


AGRICULTURE VISUALIZATION RESOURCES



WHY USE AGRICULTURE DATA?

- To organize recruiter efforts effectively
- Help your recruiters know which areas/cities/counties they should be working at.
- To organize lists of possible places to visit
- To structure your staff time when you have a lot of areas to cover.

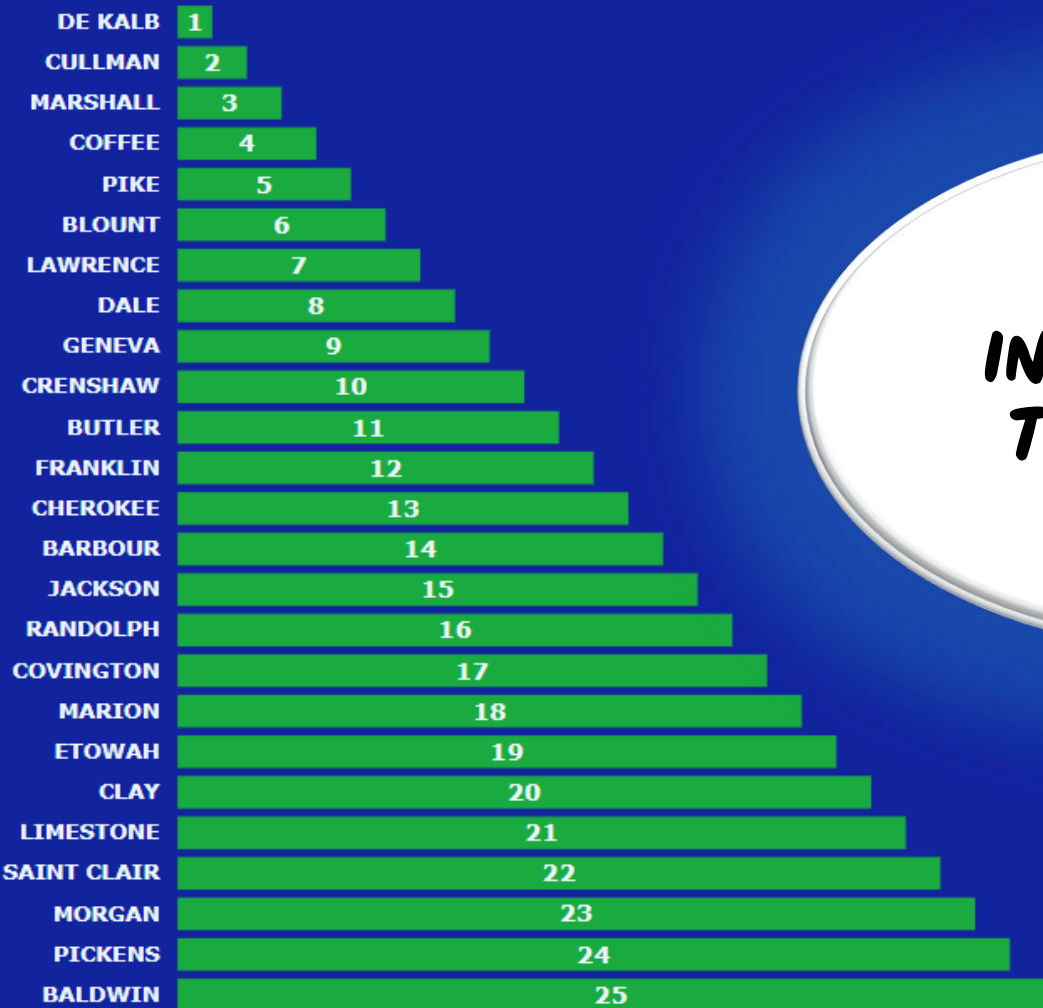


WHY USE AGRICULTURE DATA?

Eligible families and youth only travel to places where there is agriculture work unless they are making secondary moves. It is critical for MEP programs to know where they are coming to.



Top 25 Counties Ranked by Agricultural Sales



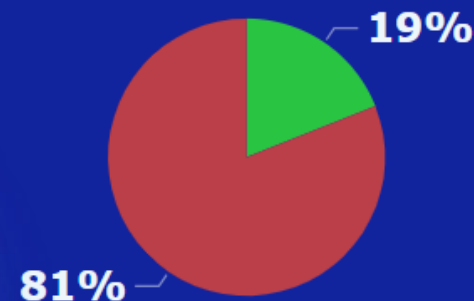
Other Counties

County	Ranking
CLEBURNE	26
MOBILE	27
CALHOUN	28
HOUSTON	29
MADISON	30
...	...
CHAMBERS	44
ESCAMBIA	45
FAYETTE	46
MONROE	47
RUSSELL	48
ELMORE	49
GREENE	50
TALLAPOOSA	51
MARENGO	52
MACON	53
CULTON	54
...	...

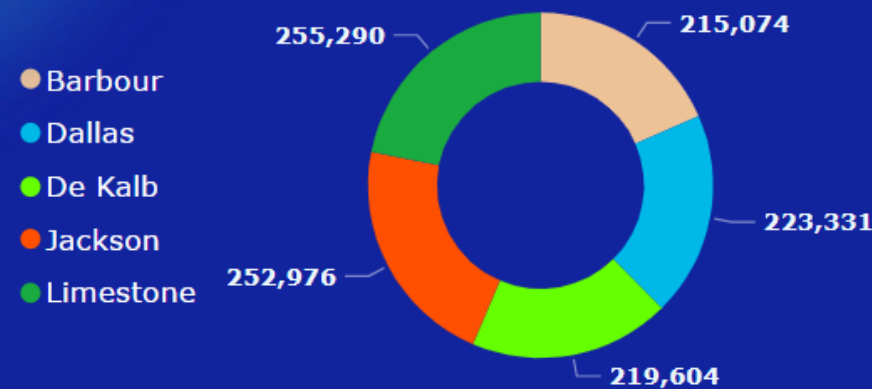
INTRODUCTION TO POWER BI

Sales in the State

● Crops ● Livestock



Top Counties with most Farmland in Acres



WHAT IS POWER BI?

- Created by Microsoft it is an interactive Data Visualization tool.
- Allows you to view different data sets and see how they are related.
- Particularly helpful when looking at Agriculture Census Data

WHAT DO THE VISUALIZATION REPORTS CONTAIN?

Agriculture Numbers

- County Production
- Worker Numbers
- Crop Production Acreage
- Livestock Numbers
- USDA inspection sites

Resources

- H2a listings
- Trailer Parks
- Health Clinics
- School Districts

A PICTURE IS WORTH...



Providing Understanding

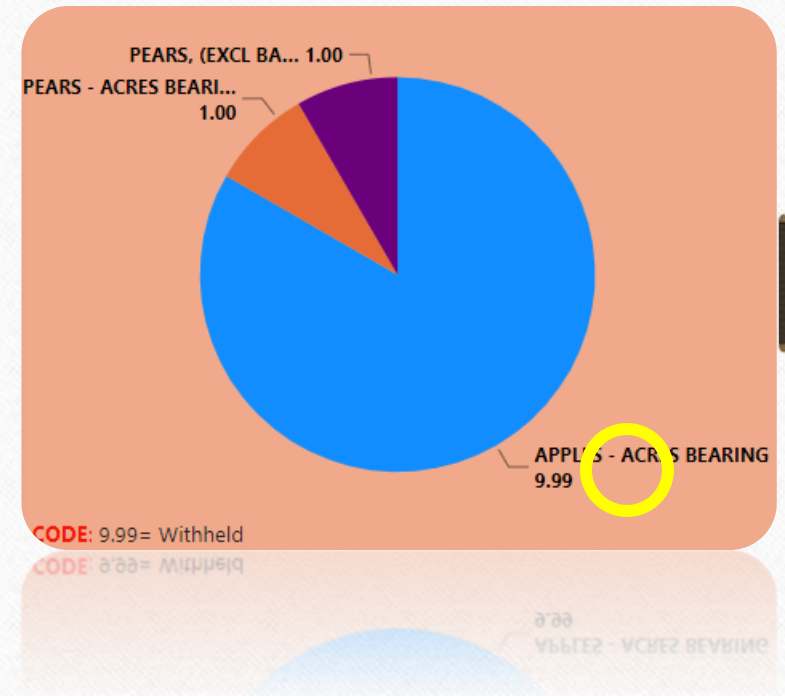
- Clusters
- Gaps
- Trends
- Patterns

Reviewing the data

- Helps identify areas of focus
- Set priorities
- Question set norms and understanding

THINGS TO KEEP IN MIND

- All pages are synced. When you select a county, **all** other pages update to that county.
- Crops with less than 20* acres or 200,000* Square ft. were excluded from the reports.
- **Code 9.99** = Withheld data. The USDA Census of Ag withholds information If publishing a particular data item would identify an operation.
- Pages containing maps have a direct link to the source



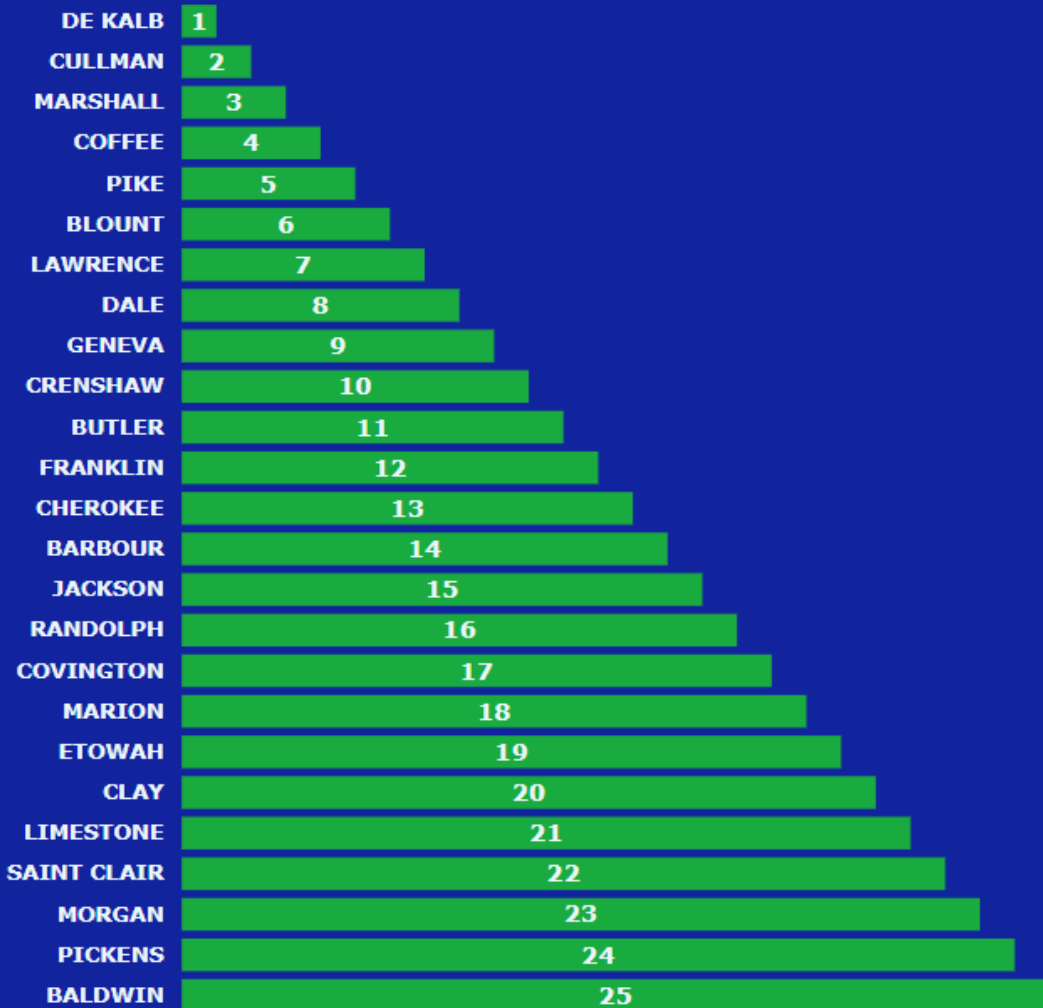
* States with less ag have a lower criterion or none.



1ST PAGE

-
- Top 25 counties by sales
 - List of all counties ranked by sales
 - Crops & Livestock of sales in the state
 - The top five counties with the most acreage in farms

Top 25 Counties Ranked by Agricultural Sales

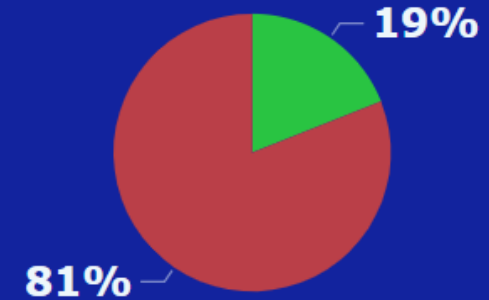


Other Counties

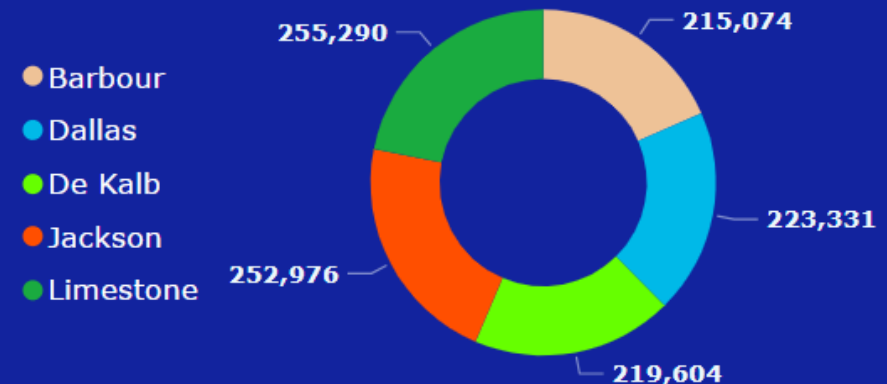
County	Ranking
CLEBURNE	26
MOBILE	27
CALHOUN	28
HOUSTON	29
MADISON	30
LOWNDES	31
HENRY	32
LAUDERDALE	33
DALLAS	34
HALE	35
WALKER	36
MONTGOMERY	37
TALLADEGA	38
COLBERT	39
TUSCALOOSA	40
LEE	41
BULLOCK	42
PERRY	43
AUTAUGA	44
CHAMBERS	45
ESCAMBIA	46
FAYETTE	47
MONROE	48
RUSSELL	49
ELMORE	50
GREENE	51
TALLAPOOSA	52
MARENGO	53
MACON	54
CUTTON	55


Sales in the State

● Crops ● Livestock



Top Counties with most Farmland in Acres





2ND PAGE

- Ranking in the State by sales
- Number of Farmworkers in the county
- Number of Operations with more than five (5) employees
- Sales by Livestock, Poultry, and Crop



County

MORGAN

COUNTY OVERVIEW

Source: USDA 2022 Census of Agriculture

Operations Who Hire Farmworkers

● 5 - 9 Hired Workers ● 10+ Hired Workers



5 - 9 Hired Workers



10+ Hired Workers

Ranking in the State



23

Farmworkers in the County

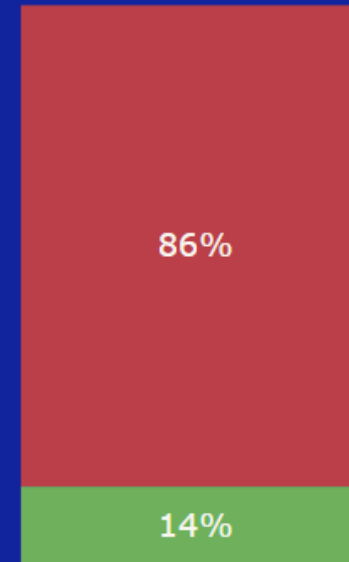
508

School District(s)

District Name

- Decatur City
- Hartselle City
- Morgan County

Sales by Type



● Crop Sales ● Sales Livestock, Poultry and Products



3RD PAGE

- Cattle and Milk Inventory and Operations
- Hog Inventory and Operations
- Poultry Operations
- Honey Bee Inventory and Operations



County

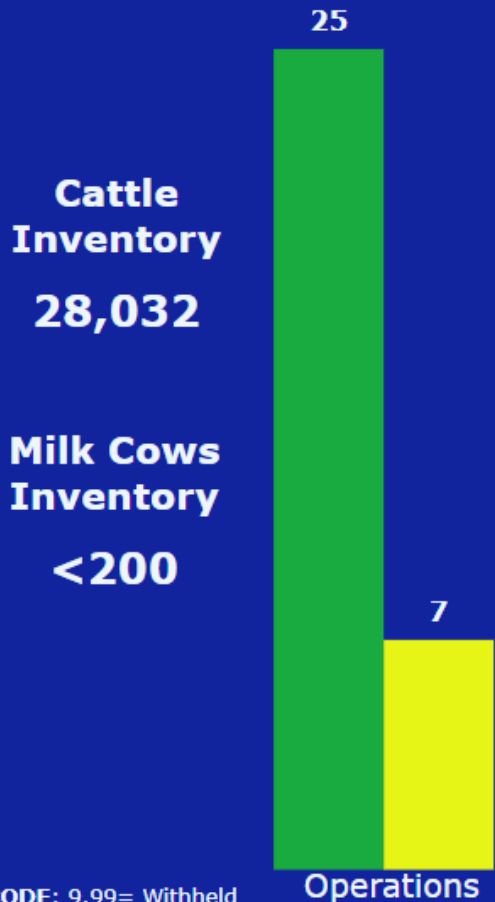
MORGAN

LIVESTOCK & HONEY

Source: USDA 2022 Census of Agriculture

Cattle & Milk Operations

● 200-499 Head of Cattle ● 500+ Head of Cattle



CODE: 9.99= Withheld

Hog Inventory

325.00

Hog Operations

Operations

Poultry Operations with more than 10,000 Chicken Layers

● 20,000 to 49,999 Layer Inventory

Poultry Inventory

CHICKENS, BROILERS

3,066,499.00

CHICKENS, LAYERS

9.99



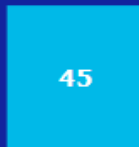
Operations

Honey Bees Inventory

Measured in Colonies

153.00

Honey Bee Operations



45

Operations with less than 200 Head of Cattle and Hogs were excluded.

Poultry with less than 10k excluded. Honey Bees with <25 colonies excluded.



4TH PAGE

- Vegetable Acreage
- Acres Harvested by crop
- # of Operations and Acres Harvested over 25 acres



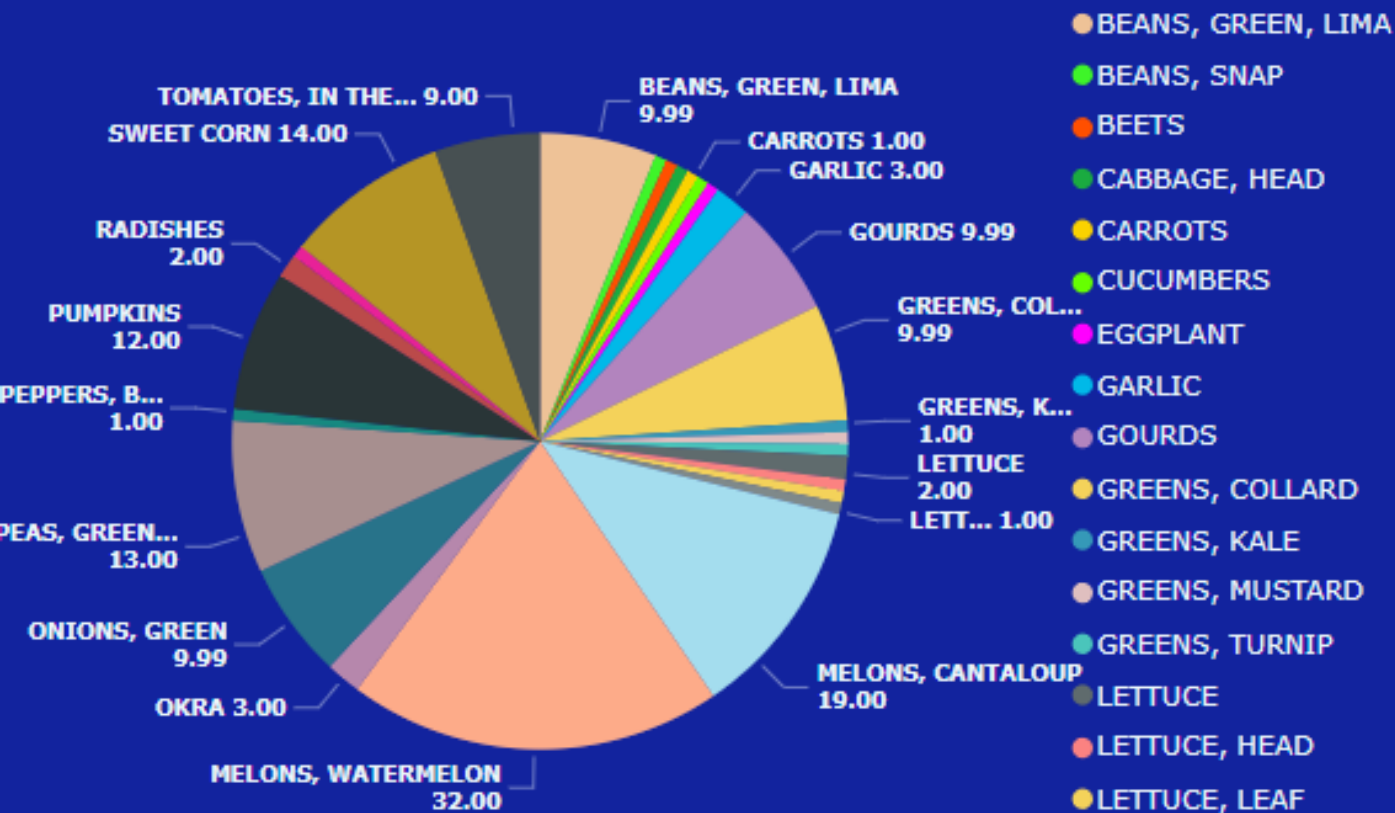
County

MORGAN

VEGETABLES

Source: USDA 2022 Census of Agriculture

Vegetables - Acres Harvested 115.00



Operations

Area Harvested for Fresh Market & Processing



Number of Ops and Acres Harvested

Ops with <5 acres harvested were excluded from bar chart.


CODE: 9.99= Withheld

Crops with less than 20 acres were excluded.

Agricultural activity was obtained from the 2022 USDA Census of Agriculture

<https://www.idr-consortium.net/>

5TH PAGE



- Orchards and Berries
- Land in Acreage
- Bearing VS Non-Bearing
- Number of Operations
Harvesting



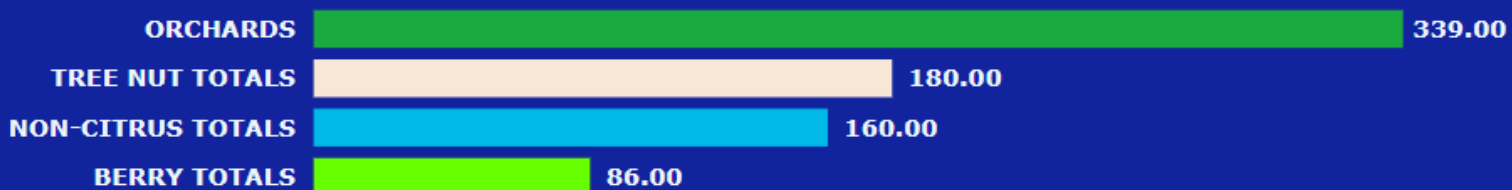
County

MORGAN

Orchards & Berries

Source: USDA 2022 Census of Agriculture

Orchards & Berries - Land in Acres

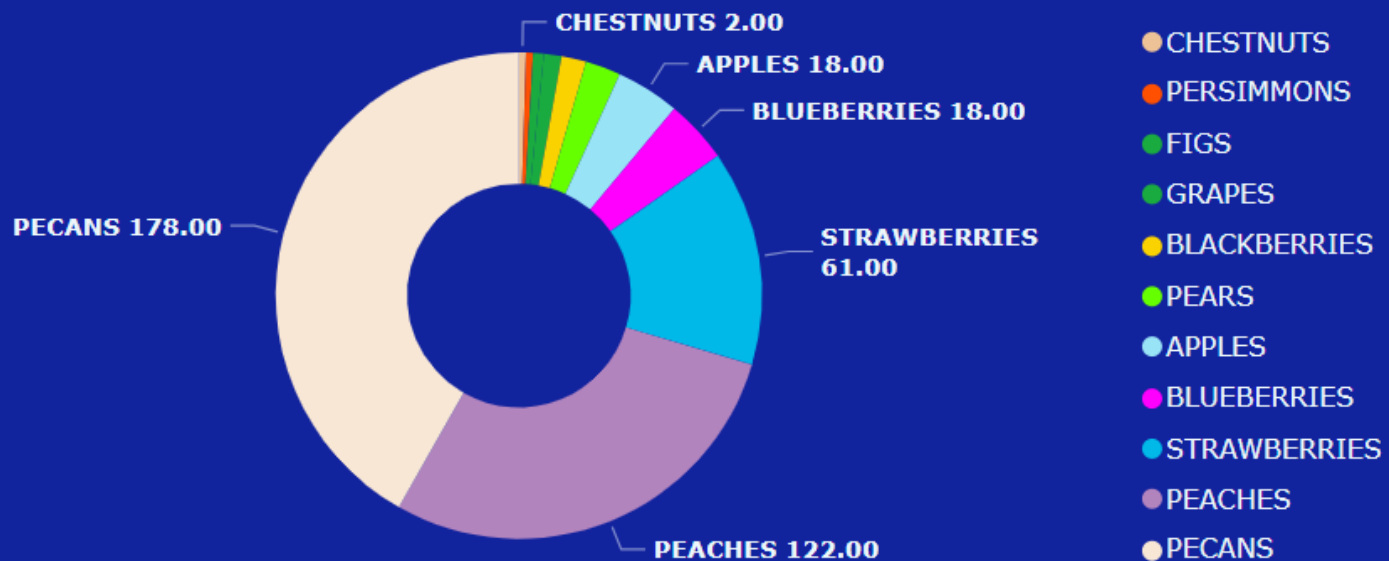


Operations

Area Bearing and Non-Bearing



Orchards & Berries



CODE: .01= Withheld


Crops with less than 20 acres were excluded

Agricultural activity was obtained from the 2022 USDA Census of Agriculture

Number of Ops and Acres Harvested

Ops with <5 acres orchards were excluded from bar chart

<https://www.idr-consortium.net/>



6TH PAGE

- Field Crops Acreage
- Types of Field Crops
- Number of Operations and Acreage Harvested



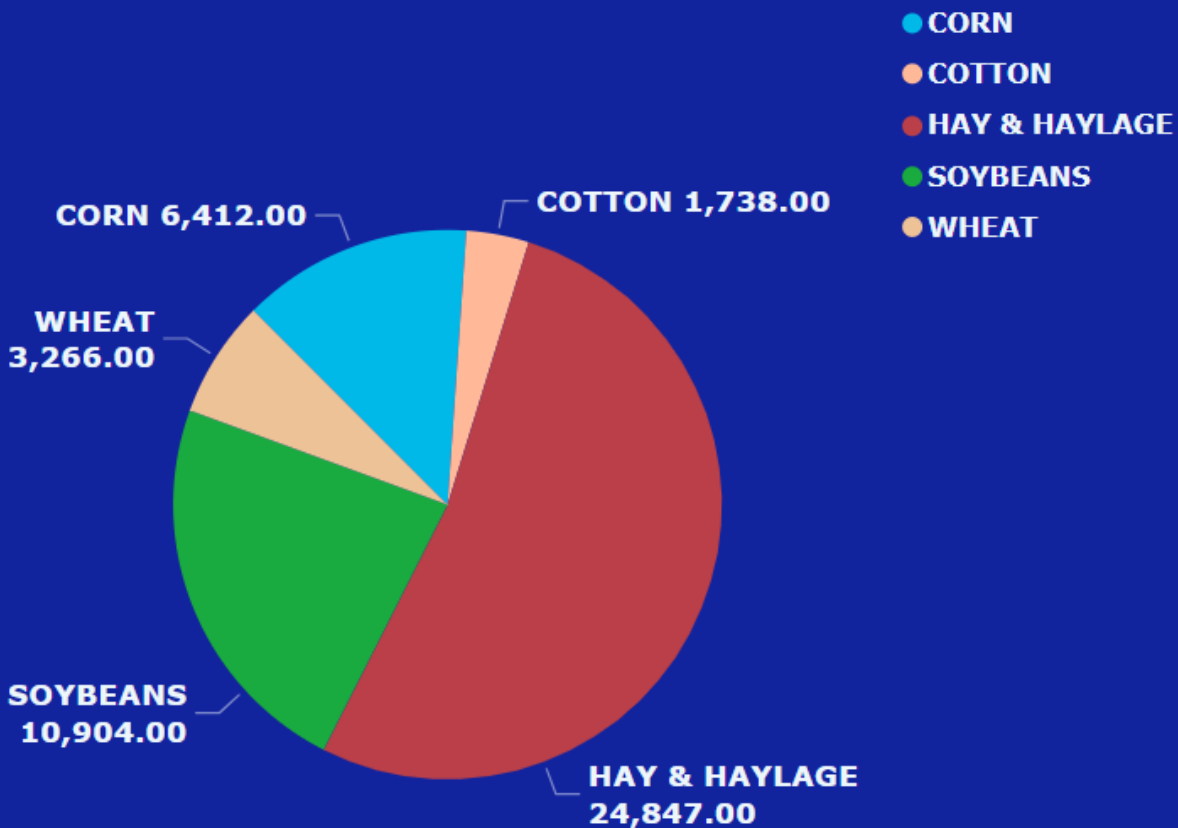
County

MORGAN

Field Crops

Source: USDA 2022 Census of Agriculture

Field Crops - Acres



CODE: 9.99= Withheld

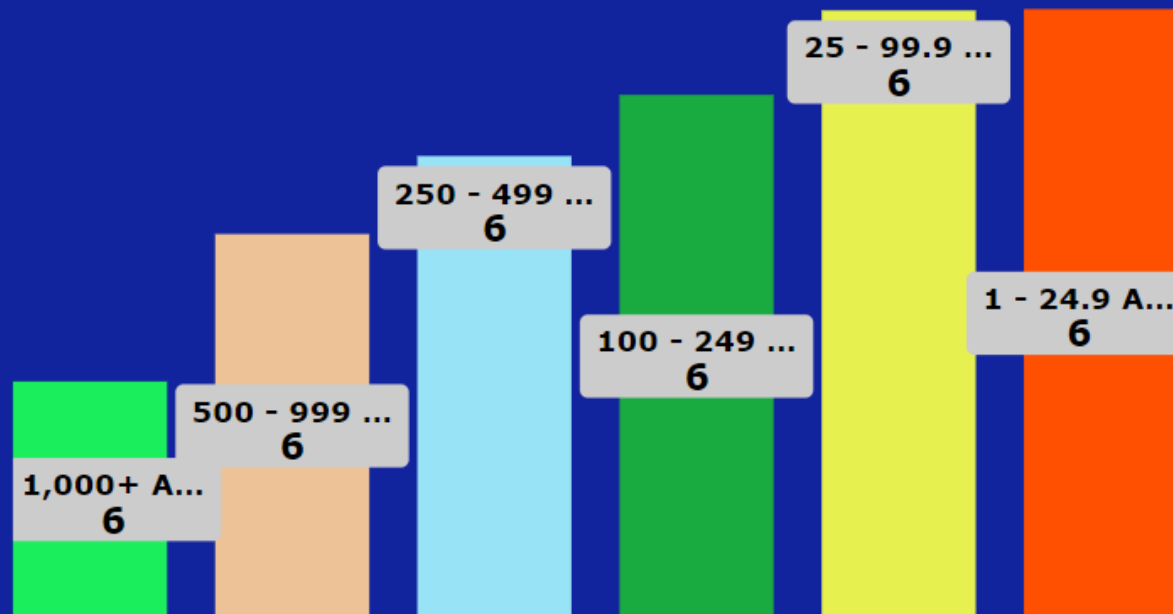
Hemp Under Coverage

Measured in Square Feet

0

Operations

Area Harvested



Number of Ops and Acres Harvested

7TH PAGE



- Horticulture Open in the field
- Horticulture Under Protection by square footage



County

MORGAN

HORTICULTURE & CHRISTMAS TREES

Source: USDA 2022 Census of Agriculture

Horticulture is small-scale plant production of garden crops generally fruits, vegetables, and ornamental plants. These can be grown out in the open or inside a greenhouse.

We have excluded crops with less than 20 acres and crops under protective cover with <200,000 Square Feet.

Christmas Trees (Acres)

Zero or <20

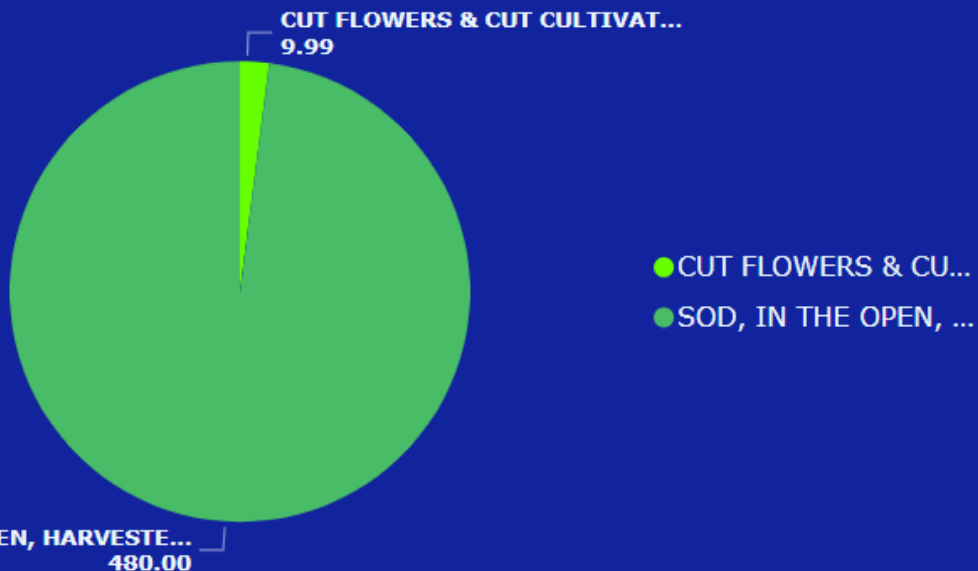
Horticulture in the Open (Acres)



Horticulture Under Protection (Sq Ft)

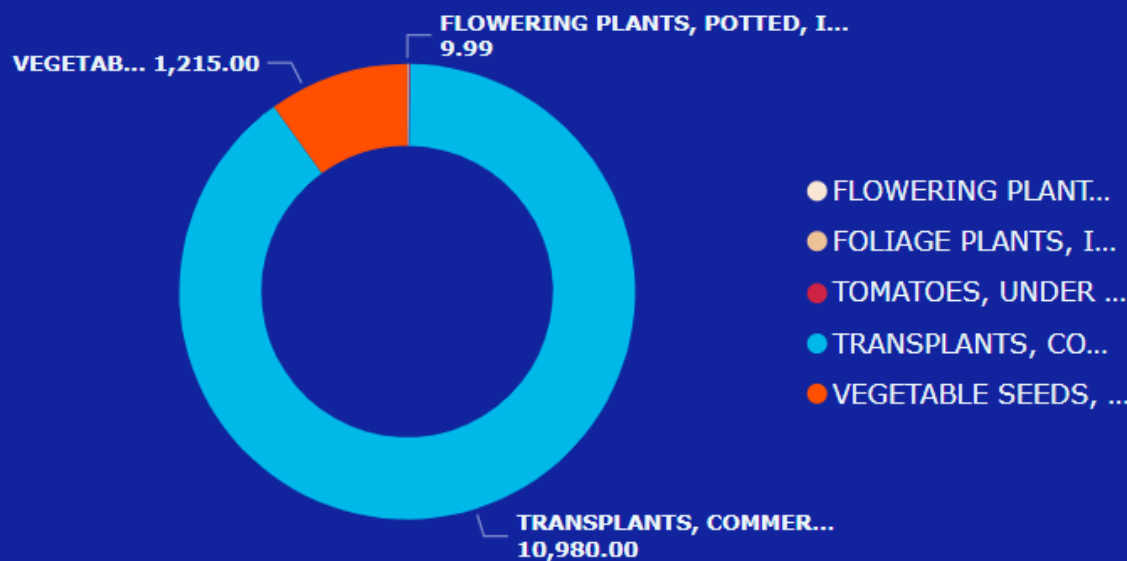


Horticulture in the Open (Acres)



CODE: 9.99= Withheld

Horticulture Under Protection (Sq Ft)



CODE: 9.99= Withheld

- FLOWERING PLANT...
- FOLIAGE PLANTS, I...
- TOMATOES, UNDER ...
- TRANSPLANTS, CO...
- VEGETABLE SEEDS, ...



8TH PAGE

- Aquaculture Approved Establishments
- Listing and Locations Included



County

MORGAN



AQUACULTURE

To view and download click [here](#)

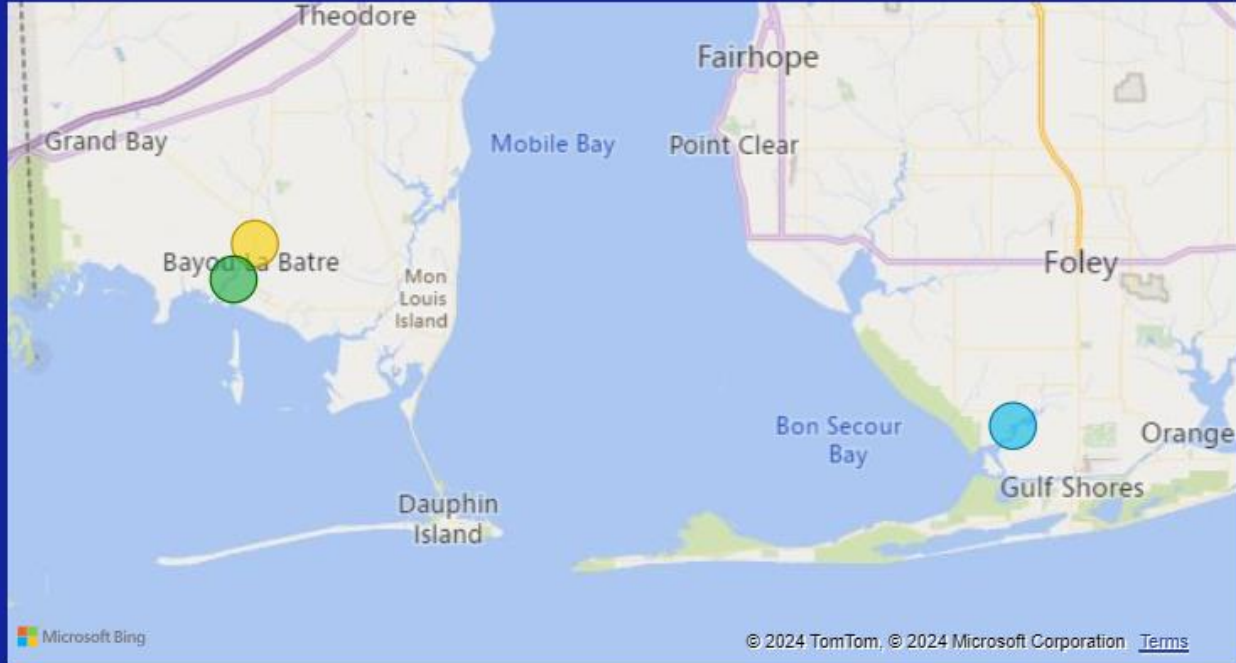
Aquaculture

Various Sources



To view and download click [here](#)

U.S. NOAA Dept. of Commerce Approved Establishments processing establishments sanitarly certified



Aquaculture

Type of Resource Source Name County Address Phone number Email

Only Three Locations

Company	County	Address	City	Zip
Bon Secour Fisheries, Inc.	Baldwin	17449 County Line Road 49 S	Bon Secour	36508
Boja's Foods, Inc. 0518	Mobile	13120 N Wintzell Avenue	Bayou La Batre	36520
Sea Pearl Seafoods Co.	Mobile	14120 Shellbelt Road	Bayou La Batre	36520



9TH PAGE

- H2a and H2b Work orders map
- Listing links for complete access of lists



County

MORGAN

H2A&B HOUSING & WORK ORDERS

These **visualizations** are updated **quarterly**. For up-to-date lists please click the links above the maps

For up to date Housing list click [here](#) Updated as of **1/19/2024**

For up to date Work Orders click [here](#) Updated as of **1/19/2024**

H2A Housing Map



H2A&B Work Order Map



H2A Housing List

Employer Name	Housing County	Total Workers Needed	Total Occupancy	Housing Address	Employment Begin Date
---------------	----------------	----------------------	-----------------	-----------------	-----------------------

H2A&B Work Order List

Employer Business Name	County	Worksite Address	City	State	Zip code	Begin Date
------------------------	--------	------------------	------	-------	----------	------------

10TH PAGE



- Trailer Park Listing and Maps
- Farm Labor Contractor Listing and Maps



County

MORGAN



TRAILER PARKS & FARM LABOR CONTRACTS

The Farm Labor visualization is updated **quarterly**. For an up-to-date list please click the link above the map

To view and download this list in Excel click [here](#)

Trailer Parks



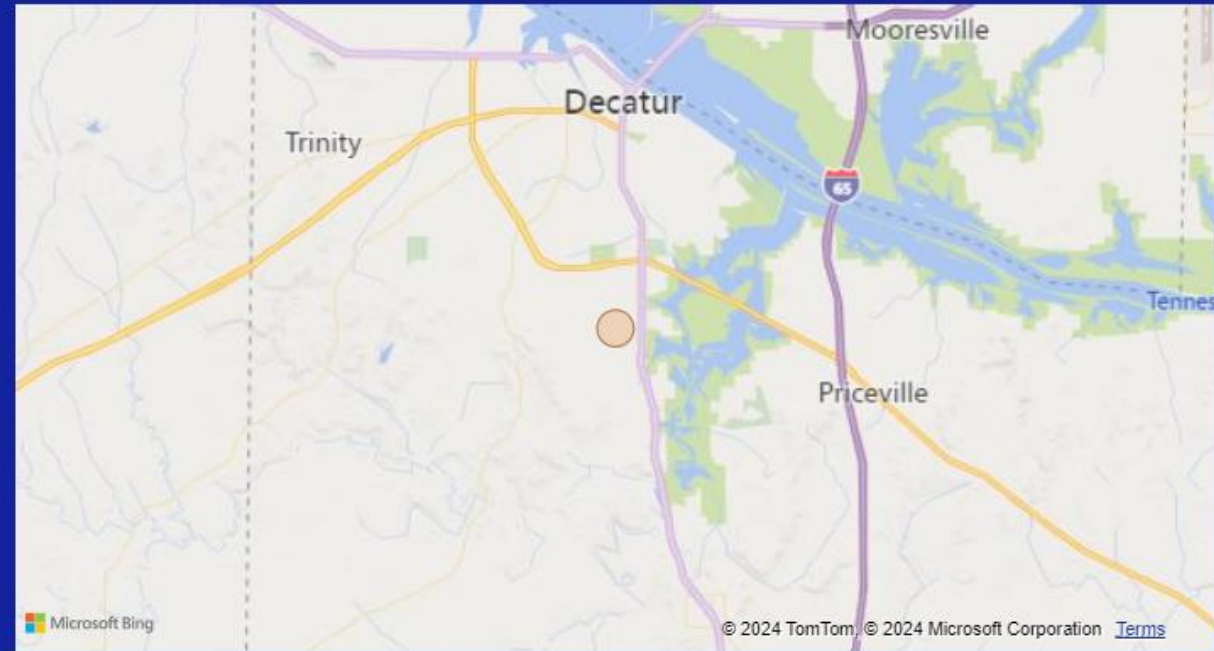
Trailer Parks

NAME	SIZE	TYPE	COUNTY	ADDRESS
ALADDIN MOBILE HOME ESTATES	SMALL (<50)	MOBILE HOME PARK	MORGAN	777 HIGHW
HERITAGE ESTATES PARK	MEDIUM (51-100)	MOBILE HOME PARK	MORGAN	3518 GORD

To view, and download click [here](#)

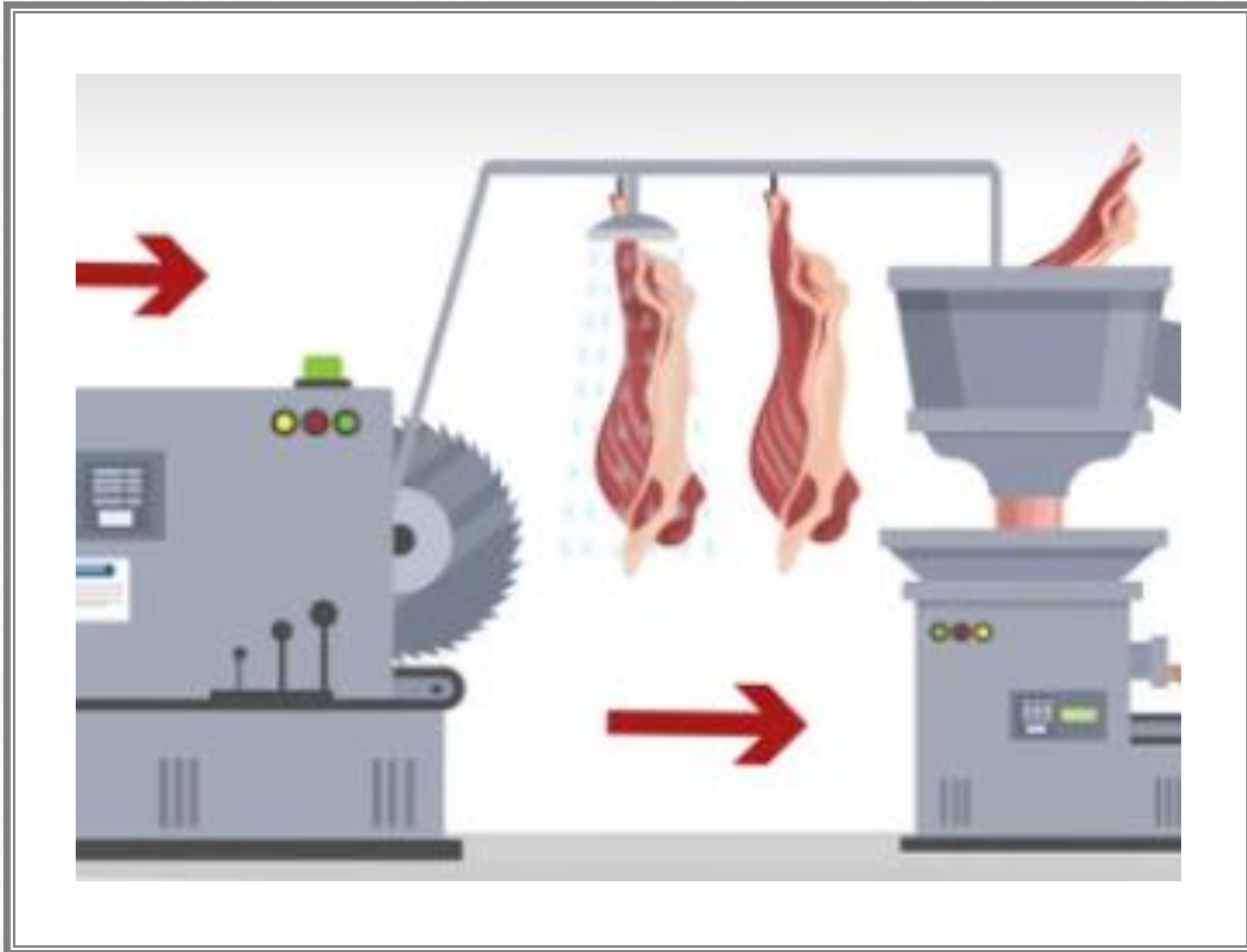
Updated as of 1/22/2024

Farm Labor Contracts



Farm Labor Contracts

FLC Business or FLC Individual	County	FLC Address	City	Zip Code
FITTS, FITTS & PATE IV PTR	Morgan	3433 Highland Dr SW	Decatur	35603



11TH PAGE

- GAP audited companies map and listing
- USDA Inspection Sites for Meat and Poultry and Listing



County

MORGAN



USDA INSPECTIONS

Good Agricultural Practices (GAP) audits are voluntary audits that verify that fruits and vegetables are produced, packed, handled, and stored to minimize risks of microbial food safety hazards.

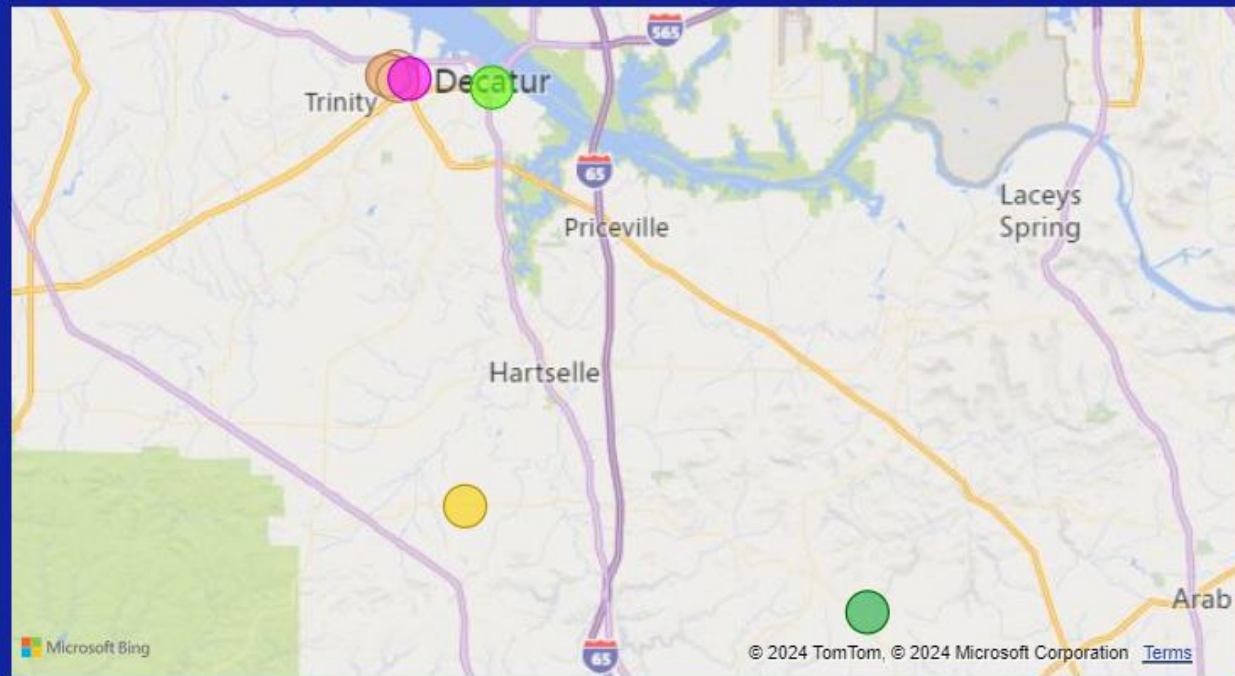
To view the list click [here](#)

USDA GAP Audited Companies/Farms



To view, and download click [here](#)

USDA Meat and Poultry Inspection Map



USDA GAP List **List updated as of 6/1/2023**

Company	Commodity Covered by Audit	Scope(s) of Audit Conducted	County

USDA Meat and Poultry Inspection List

Establishment Name	Inspection Activities	County	Address
Fatback	Meat Slaughter; Meat Processing; Poultry Processing	Morgan	130 Daniels Chapel
Gemstone Foods	Poultry Processing;	Morgan	641 Holly Street NE



12TH PAGE

- Agriculture Timelines
- All Ag Listing in some states




Month

March

Timelines

Select a month. The chart below will display the activities related to the commodities on the right legend. You may also click on the commodity or activity to spotlight the selection.

ACTIVITIES



Commodity

- Asparagus
- Beets
- Broccoli
- Cabbage, Chinese
- Carrots
- Celery
- Collard Greens
- Corn, Grain
- Corn, Silage
- Cucumbers
- Eggplant
- Elderberries
- Flower Seeds



13TH PAGE

- Health Centers Map and Listings



County

MORGAN



HEALTH CENTERS

To view and download this list click [here](#)

List updated as of 6/2/2023

NCFH Health Centers



Health Center Name	Site Name	Health Center Location Type	County	Address	City	Zip	Health Center Type
--------------------	-----------	-----------------------------	--------	---------	------	-----	--------------------

